10
U. S. COAST GUARD
10

POLAR STAR

ORDER OF PLANS	PLATE NO.
COVER SHEET	1
GENERAL INFORMATION	2
OUTBOARD PROFILE (STBD)	3
INBOARD PROFILE	4
PILOTHOUSE LEVEL, 04 LEVEL & ABOVE	5
03 LEVEL	6
02 LEVEL	7
01 LEVEL	8
MAIN DECK	9
SECOND DECK	10
THIRD DECK	11
FIRST PLATFORM	12
TANK TOP	13
DOUBLE BOTTOM	14
TYPICAL SECTIONS	15
TYPICAL SECTIONS	16
OUTBOARD PROFILE (PORT)	17

CORRECTED TO SUIT SHIP		
PLATE	DATE	APPROVED

BOOKLET OF GENERAL PLANS

USCGC DWG# 400 WAGB 0103-3

DATE: _____ APPROVED: _____ PLATE 1 OF 17

CUT LINE

CUT LINE

GENERAL DIMENSIONS

LENGTH BETWEEN PERPENDICULARS	352'-0"
LENGTH OVERALL	399'-0"
BREADTH,EXTREME	83'-7"
DRAFT, TO BOTTOM OF KEEL/FULL LOAD DISPLACEMENT	31.8'(EST)

ACCOMMODATIONS		
SPACE	BERTHS	LOCKERS
CAPTAIN'S SR	1	——
EXECUTIVE OFFICER'S SR	1	——
ENGINEER OFFICER'S SR	1	——
CHIEF SCIENTIST	1	——
OFFICER'S SR# – SGL	10	——
OFFICER'S SR# – 2 DBL (AVIATORS)	4	——
OFFICER'S SR# – 2 DBL	4	——
CPO'S SR# – 10 DBL	20	20
CREW'S SR#	126	130
CREW'S SR 2-4 MAN (AVIATORS)	8	8
TECHNICIAN'S SR#, 4 MEN	4	4
SCIENTISTS'S SR#	8	6
TOTALS	188	168

GENERAL INFORMATION
400 WAGB 0103-3
PLATE 2 OF 17

0 1 2 3 4 5 6 7 8 9 10

DWG NO	SH	REV
400 WAGB 0103-3	1	A03

GENERAL NOTES

REVISIONS

REV	SHT	ZONE	ITEM	DESCRIPTION	DATE	APRVD
A				PLAN UPDATED TO SUIT LATEST REVISIONS OF GENERAL ARRANGEMENT PLANS.		
B				PLAN REVISED TO SUIT USCG COMMENTS EAT 984 J DATED 7/26/74		
C		ALL		PLAN REVISED TO COMPLY WITH EAT 984 J		
D	2&3			ADDED CROSS TREE ON MAIN MAST PER DRAWING, PER SHIPCHECK 23 JUNE 1978.		
E	3			1. ADDED SEWAGE HOLDING TANK NO.1 & NO.4-(TNC) IN CH OR STOREROOM 2-E-0-A NO.4 IN LOWER CARGO HOLD. 3-197-0-AA).		
	3&7			2. ADDED STARTVIEW (S) 3-62-1-L & 3-128-1-L		
	4			3. ADDED LADDER P/S AT FR-68.		
				4. ADDED DETONATOR BOXES TO FLYING BRIDGE (FR-63).		
	5			5. DELETED DETONATOR BOXES FR 62 LVL.		
				6. RELOCATED INBOARD BHD IN "WELD FORM EQPT RM" 07-143-1-Q. ADDED WINDOW.		
	6			7. ADDED SEWAGE HOLDING TANK NO.1 TO COMPT 2-E-0-A		
				8. ADDED FIRE ZONE BHD IN STDB LOWER LEVEL OF AUX BOILER OP TO FORM "WELD FORM EQPT RM" 2-119-1-E.		
	7			9. ADDED FIRE ZONE BOUNDARIES ON 1ST DK FR 128(P) ON 3RD DK AT FR 62(S), 128(P) & 2ND DK FR 128(P)		
	6			10. ADDED OVERFLOW SCENTIST. ROOM IN UNASSIGNED SHOP 2-119-2-Q ADDED 8 LOCKERS IN UNASSIGNED AREA 2-113-2-Q		
				11. DELETED RACKS FR 41. ADDED STORAGE SPACE TO DRY COMISSARY-2-18-2-A		
				12. ADDED VESTIBULE 2-126-2-L		
	7			13. ADDED SEWAGE HOLDING TANK NO.4 TO COMPT 3-197-0-AA MR&S-7392		

(CONTINUED ON SHEET 2)

REFERENCES

NO	TITLE	DRAWING NO
1	ANTENNA FOUNDATION FOR SEATEL 6009 VSAT SATCOMSYS (POLAR STAR).	400-WAGB-1112-079
2	KU—SION DEPTH SOUNDER INSTALLATION BWD AND DETAILS	400-WAGB-6713-003
3	00089-LCC(V)7 KU BAND BWD AND DETAILS	400-WAGB-6701-032
4	GENERAL ARRANGEMENT MODIFICATIONS INCIDENTAL TO FWD CRANE REPLACEMENT	400-WAGB-103-030
5	GENERAL ARRANGEMENT MODIFICATIONS INCIDENTAL TO AFT CRANE REPLACEMENT	400-WAGB-103-032

DISTRIBUTION STATEMENT D: DISTRIBUTION AUTHORIZED TO DMS/CG/DOD AND "NEW" PROTRACTED PARTICIPATIVE AND OPERATIONAL PLANNERS. CG1/CG7/DOD2. OTHER REQUESTS SHALL BE REFERRED TO COMMANDING OFFICER, U.S. COAST GUARD HEADQUARTERS, TECHNICAL INFORMATION MANAGEMENT BRANCH, CG-NAV-2, 2100 2ND STREET, SW, MAIL STOP 25/STINFO PROJECT MANAGER, WASHINGTON, DC 20593-0001.
WARNING: THIS DOCUMENT CONTAINS TECHNICAL DATA WHOSE EXPORT IS RESTRICTED BY THE ARMS EXPORT CONTROL ACT (TITLE 22, U.S.C. SEC 2751 ET SEQ.) OR THE EXPORT ADMINISTRATION ACT OF 1979 (50 USC APP. 2401 ET SEQ.). VIOLATIONS OF THESE EXPORT LAWS ARE SUBJECT TO SEVERE CRIMINAL PENALTIES. DISSEMINATE IN ACCORDANCE WITH PROVISIONS OF DOD DIRECTIVE 5230.25 AND 5200.47. DESTROY BY ANY METHOD THAT PREVENTS DISCLOSURE OF CONTENTS OR RECONSTRUCTION OF THE DOCUMENT.

SUPERSEDES OR MODIFIES DWG

USCGC POLAR STAR				
SHIP	REV	DATE	SHIPALT	AUTHORITY

APPLICABILITY

REV	SHIPALT NUMBER	WT (LBS) R	I	VCG REF BL	LCG REF ⊗	F OR A	OR	TCG REF CL	P OR S	OR

WEIGHT CONTROL DATA

LEVERS IN FEET TO THE NEAREST TENTH OF A FOOT
USE SEPARATE LINES FOR EACH WT GRP,S/A,REV,WT INST,WT RMV
I=INSTALL R=REMOVE
F=FWD A=AFT P=PORT S=STBD O=C

BIC PROFE
ALAMEDA, CALIFORNIA 94501-5100

SUNRISE DRAFTING, INC.
LAKE OSWEGO, OR 97035

COVER SYCOMS-160-PI-86343

Date: 8 Feb 1979 TCCP
SUNRISE TECHNICAL SERVICES

2.8 Lockman/V TCM
Job Order 3P2001

U.S. COAST GUARD HEADQUARTERS WASHINGTON, D.C. 20593

NAVAL ENGINEERING DIVISION

400' WAGB
BOOKLET OF GENERAL PLANS
COVER SHEET &
GENERAL INFORMATION

U.S.C.G. DRAWING NO.	SIZE	FSCM CAGE NO.	U.S.C.G. DRAWING NO.	REV
13	D	81340	400 WAGB 0103-3	A03

U.S.C.G. APPROVAL: _____

CHIEF, NAVAL ENGINEERING DIVISION

SCALE: 1/2"=1'-0" (1/4 SQ.) SHEET 1 OF 17

SCALE FACTOR ELECTRONIC FILENAME
SE "C400-WAGB_103_3_C_-A03.DWG"

400 WAGB 0103-2

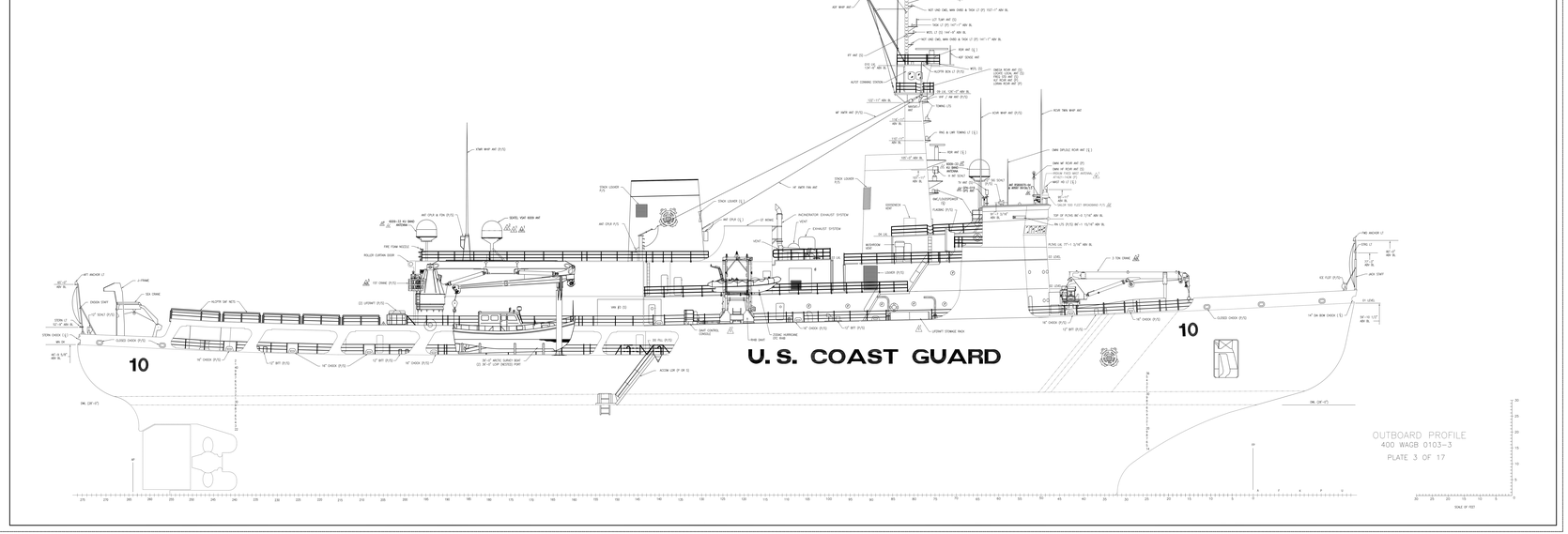

REVISIONS DESCRIPTION	REV	SHT	ZONE	ITEM	DATE	APRVD
ADDED (4) MARKER DIPERS TO REFLECT AS BUILT CONFIG.	I	4	BB-F	1	08/01/2012	JM /JG SEE DWG#0
THIS REVISION INCORPORATES THE SEATEL VSAT(OMNI). ADDED REFERENCE 1. ADDED SEATEL VSAT 6009 ANTENNA. ADDED PP, SAYA XFMR & VSAT RACK. JAL-ATO	G	1	2C	1	6/18/12	RRR/A/ ESJ
THIS REVISION UPDATES REV U DUE TO ADDITION OF SEATEL VSAT(OMNI) ANTENNA LOCATION. REVISED SEATEL 6009 ANTENNA LOCATION FROM CL ON FRAME 185 TO FRAME 185L, 11'2" STARBOARD OF CL. REMOVED DETAIL REFERENCE. GEK-ATO	Y	1	2A, 2B,5BB, 10	1	1/15/13	RRR/A/ ESJ
THIS REVISION INCORPORATES THE IRIDIUM SECURE SATELLITE SYSTEM. ADDED IRIDIUM FIXED MAST ANTENNA. M.B.-ATO	Y	1	2, 2AE, 2TG, 10	1	4/12/13	MCT/A/
THIS REVISION ACCOMPLISHED IAW PROJECT B0210 TO DOCUMENT THE REPLACEMENT OF THE AN/UQN-4 SONAR WITH THE KNUDSEN 320N ONBOARD THE POLAR STAR. ADDED REFERENCE #2. REVISED DESCRIPTION OF TRANSDUCER SPACE FROM "AN/UQN-4 TRANSDUCER SP 6-43-2-12" ——— AJB CHK'D- XXX ——— THIS PORTION OF REVISION ACCOMPLISHED IAW PROJECT B1132 TO DOCUMENT THE REPLACEMENT OF THE A1178 KU BAND ANTENNA WITH THE SEATEL 6009-33 ONBOARD THE POLAR STAR. ADDED REFERENCE #3. REVISED DESCRIPTION OF KU BAND ANTENNA FROM "A1178 KU BAND ANTENNA". AJB CHK'D- CAS	Y	1	2-0	1	6/11/13	SPM/A/ CG Yard
THIS REVISION UPDATES THE SEATEL VSAT(OM SYSTEM (REV U). REVISED LOCATION OF THE ACCESS HATCH ON THE SEATEL VSAT 6009 ANTENNA. REVISED LOCATION OF THE SEATEL VSAT 6009 ANTENNA & FOUNDATION FROM FR 185. SCM-ATO	AA	1	2B, 15JE	1	9/13/13	DC/A/ ESJ
REVISION TO SUIT CHANGES DUE TO THE REPLACEMENT OF THE FWD 3 TON AND AFT 15 TON CRANES WITH 25 TON CRANES ON THE CGC POLAR STAR. ADDED REFERENCES 4 AND 5. FWD 3 TON CRANE REPLACED BY ALLIED SYSTEMS CO. 3 TON CRANE "DWG-60. SEE REFERENCE 4. AFT 15 TON CRANE REPLACED BY ALLIED SYSTEMS CO. 15 TON CRANE #280-70. SEE REFERENCE 5. REVISED COMPARTMENT 1-E-0-E TO REFLECT NEW HPU SYSTEM IAW PANEL IN ACCORDANCE WITH REFERENCE 4. REVISED COMPARTMENT 2-E-0-A TO REFLECT NEW HPU SYSTEM EQUIPMENT IN ACCORDANCE WITH REFERENCE 4. REVISED COMPARTMENTS 3-14A-3-2-0 AND 3-14A1-5-0 TO REFLECT REPLACEMENT OF CENTRAL HYDRAULIC SYSTEM WITH NEW ALLIED SYSTEMS CO. HPU SYSTEM IN ACCORDANCE WITH REFERENCE 5. DELETED PORTION OF 15 TON AFT CRANE OVERHANGING HANGAR TOP, CRANE SADDLE AND PIPE RAILS DUE TO REPLACEMENT BY NEW CRANE. SEE REFERENCE 5. JRH /SJ/ 9/23/13	AB	1	1-C	1	9/24/13	FWD /SJ/ SYLC-SSD-NAVE-NAGCC
THIS REVISION WAS ACCOMPLISHED IAW PROJECT 30674 TO DOCUMENT THE INSTALLATION OF SWO(X)25. ADDED ANTENNA R3000070-64 AND ARRAY XNATGA/3.5. ADDED INMARSAT ANTENNA TO VIEW. ADDED GPS ANTENNA GFA-019. AGL CHK'D- AJB	P	1	25-E	1	7/21/11	SPM/A/ CG Yard
ADDED A1178 KU BAND ANTENNA TO VIEW. ADDED SAILOR 500 FLEET BROADBAND P/S ONE(2) INMARSAT ANTENNA TO A1178 KU BAND ANTENNA. JJO	R	1	25-E	1	1/20/12	JPW/A/ CG Yard
REVISED OUTBOARD PROFILE, D1 & D2 LEVEL ARRANGEMENTS BETWEEN FRAMES 70 TO 125 TO SUIT THE MIRANDA SHAFT REDUCTION GEARBOX, ADDED FR 185 TO 111 TO CGCOC POLAR STAR DWG# 1002. JRH /SJ/ 5/21/11	S	1	25-0	1	5/24/12	FWD/SJ/ NAGCC
PLAN UPDATED TO SUIT LATEST REVISION OF GENERAL ARRANGEMENT PLANS. MP&RS: 7723	S	5				
ADDED MOBILE DTE HYDRAULIC OIL TANK 297 (3-1-196-1-1-F) AND 2110 HYDRAULIC OIL TANK (3-1-186-1-1-F) IN (2-1-182-0-F) ROLL STABILIZATION TANK DV.	T	7				
ADDED ADF SENSE ANTENNA @ ALERT CONNING STATION TO OUTBOARD PROFILE.	G					
1. CHANGED SPACE 1-1-119-2-Q UNASSIGNED TO SCAMP INF. LOCATION. 2. ADDED RAYCAS-V-IND. & DATA LOGGER PRINTER IN PILOT HOUSE. 3. DELETED DOP-516, ASR-35, SPERRY CAS COMPUTER & EQUIPMENT RACK IN CHART ROOM. 4. ADDED (2) CHART TABLES IN CHART ROOM. 5. CHANGED INDICATION OF AZIMUTH RANGE INDICATION ON D9 LVL.	H	2				
REVISED PLAN TO SUIT CHANGES DUE TO ACCOMPLISHMENT OF SCIENTIFIC LIP-GRADE.	K	2			1/30/90	R.V. J.C.L. J.B.S.
1. UPDATED ACCOMMODATIONS LIST 2. MODIFIED HULL MARKINGS & FLIGHT DECK. 3. ADDED CHIEF SCIENTIST SR 01-74-4-L, OCEANOGRAPHIC WINCH RM 01-106-2-0, MODIFIED HELO CONFIG. D1 LVL & REMOVED OBSOLETE HELO D2 LVL. 4. ADDED ENGINEER'S STORE RM 1-E-1-4, CREW WR, WC & SHR (TOILET) 2-94-3-L, MODIFIED DENTAL OFFIC RM 1-105-1-L TO BARBER SHOP 1-105-1-Q, MODIFIED CREW WR, WC & SHR TO ENLISTED SP 2-104-2-L, BARBER SHOP 2-69-1-Q TO ENLISTED SR 2-69-1-L, & CREW BAG RM 2-137-1-A-10 CREW WR, WC & SHR 2-137-1-L.	M	2			6/14/94	R.B.N.
1. UPDATED DRAWING TO INDICATE NEW POLAR CLASS OCEANOGRAPHIC WINCH RM. ARRCT 2. REVISED DWG TO REFLECT AS-BUILT CONDITIONS OF ACCESS HATCH, HANGING SYSTEM INSTALLATION. (POLAR STAR)	N	1 & 5			6/10/99	TGB/A/
ADDED A1178 KU BAND ANTENNA TO VIEW. ADDED SAILOR 500 FLEET BROADBAND P/S ONE(2) INMARSAT ANTENNA TO A1178 KU BAND ANTENNA. JJO	R	2	25-E	1	1/20/12	JPW/A/ CG Yard
REVISED OUTBOARD PROFILE, D1 & D2 LEVEL ARRANGEMENTS BETWEEN FRAMES 70 TO 125 TO SUIT THE MIRANDA SHAFT REDUCTION GEARBOX, ADDED FR 185 TO 111 TO CGCOC POLAR STAR DWG# 1002. JRH /SJ/ 5/21/11	S	2	25-0	1	5/24/12	FWD/SJ/ NAGCC

U.S. COAST GUARD HEADQUARTERS · WASHINGTON, D.C. 20593

NAVAL ENGINEERING DIVISION

400' WAGB
BOOKLET OF GENERAL PLANS
OUTBOARD PROFILE

SIZE	FSCM DWG NO.	U.S.C.G. DRAWING NO.	REV
D	81340	400 WAGB 0103-3	AG

SCALE 1/8"=1'-0" | DRA SIZE | SHEET 3 OF 17

SCALE FACTOR · ELECTRONIC FILENAME
96 1400-WAGB_103_3_2_-_AG.DWG

DWG NO 400 WAGB 0103-3 | SH 2 | REV AG

DWG NO 400 WAGB 0103-2 | SH 2 | REV AG

DWG NO 400 WAGB 0103-1 | SH 1 | REV AG

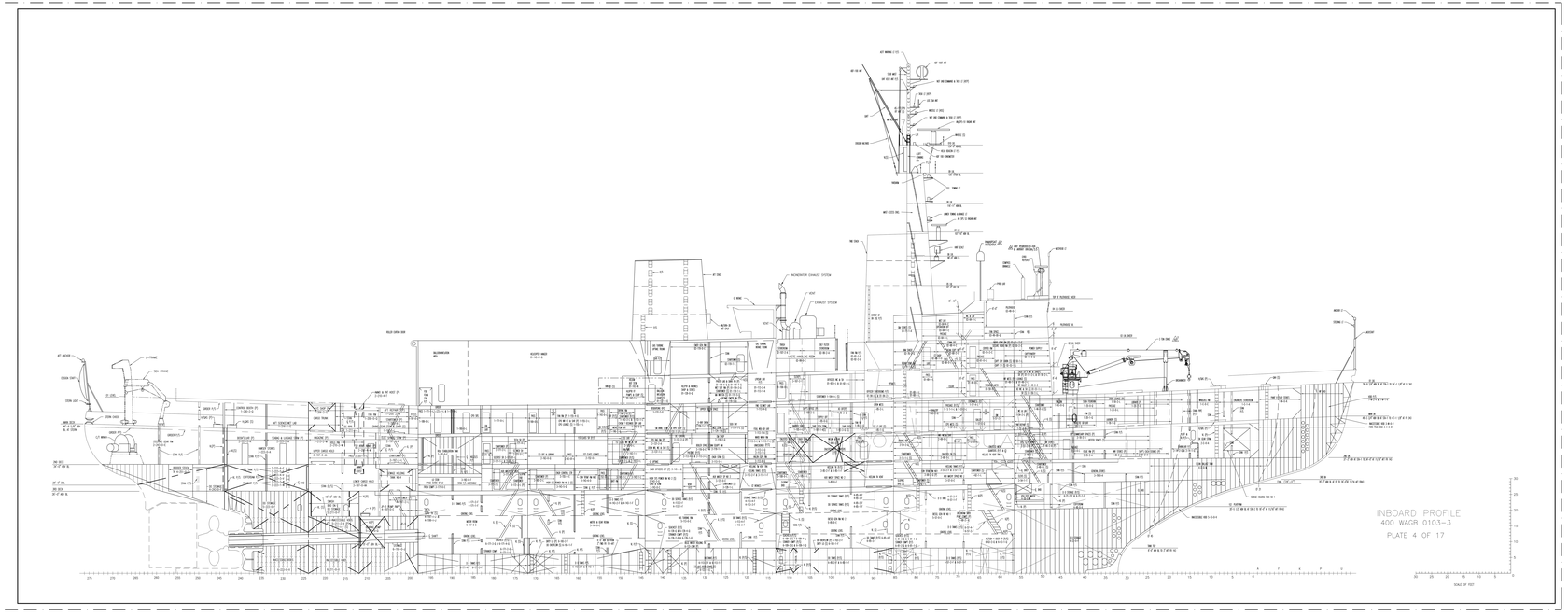

REVISIONS						
REV	SHT	ZONE	ITEM	DESCRIPTION	DATE	APRVD

U.S. COAST GUARD HEADQUARTERS WASHINGTON, D.C. 20593

NAVAL ENGINEERING DIVISION

400' WAGB

BOOKLET OF GENERAL PLANS

INBOARD PROFILE

SIZE	FSCM CAGE NO.	U.S.C.G. DRAWING NO.	REV
D	81340	400 WAGB 0103-3	NO

SCALE 1/8"=1'-0" FILE SET SHEET OF

DWG NO 400 WAGB 0103-3 SH 3 REV NO

SCALE FACTOR ELECTRONIC FILEGNAME
.90 1:\400WAGB_DRS\0103\400 DWG

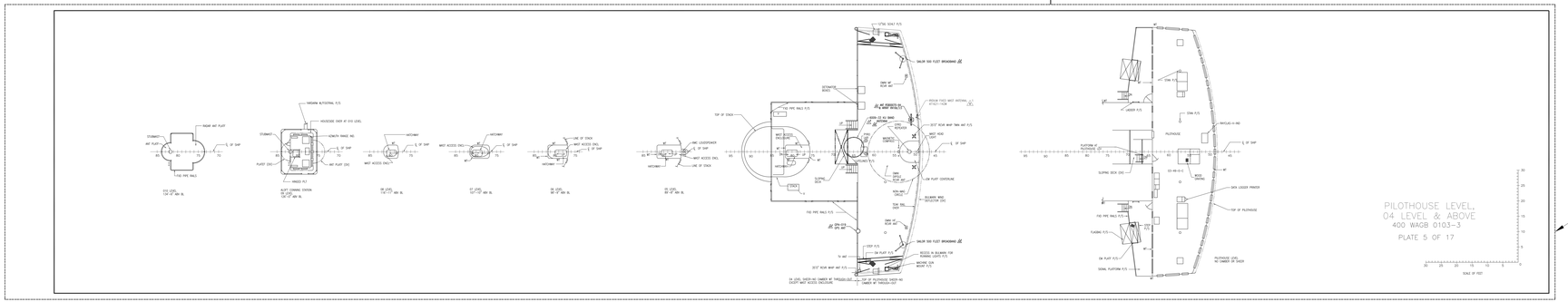

CUT LINE

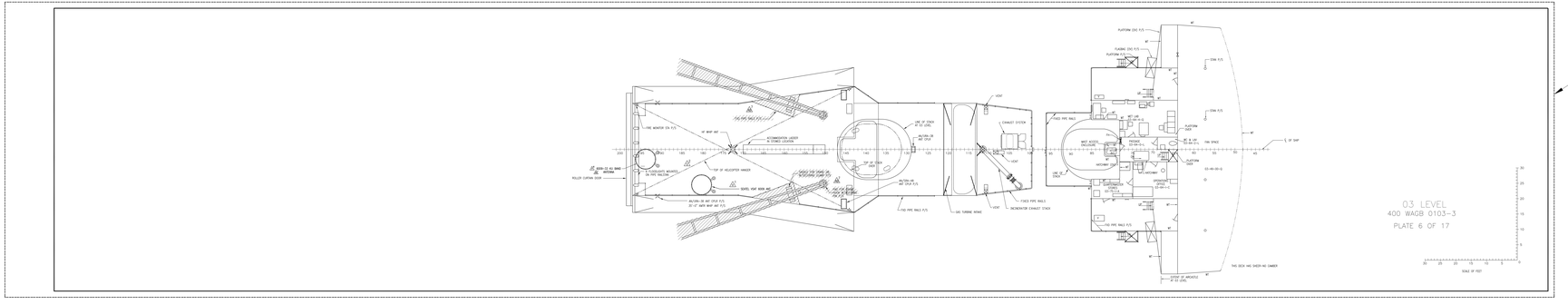

CUT LINE

REVISIONS						
REV	SHT	ZONE	ITEM	DESCRIPTION	DATE	APRVD

U.S. COAST GUARD HEADQUARTERS WASHINGTON, D.C. 20593

NAVAL ENGINEERING DIVISION

400' WAGB
BOOKLET OF GENEREAL PLANS
03, PILOTHOUSE,
04 LEVELS & ABOVE

SIZE	FSCM CAGE NO.	U.S.C.G. DRAWING NO.	REV
A4	81340	400 WAGB 0103-3	NO

SCALE NOT TO SCALE SHEET 1

DWG NO	SH	REV
400 WAGB 0103-3	4	NO

SCALE FACTOR ELECTRONIC FILENAME
96 \400-WAGB_103_3_4_-_A0.DWG

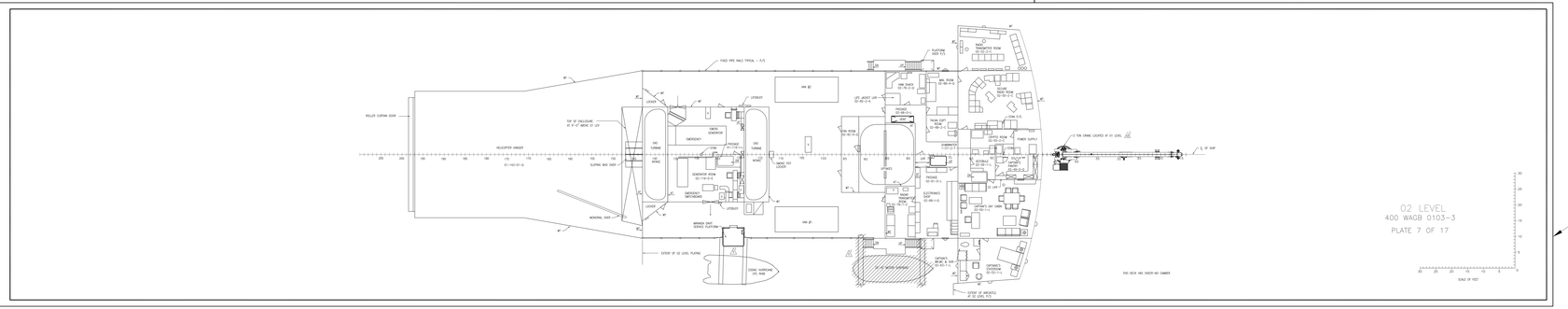
02 LEVEL
400 WAGB 0103-3
PLATE 7 OF 17
CUT LINE
HELICOPTER HANGER
ROLLER CURTAIN DOOR
SLIPPING BAR DIVER
MONORAIL DIVER
FIXED PIPE RAILS TYPICAL - F/S
TOP OF ENCLOSURE AT 8'-0" ABOVE 01 LEV
EMERGENCY GENERATOR
EMERGENCY ROOM 02-119-0-E
EMERGENCY SWITCHBOARD
WINDER DART SCANDI PLATFORM
EXTENT OF 02 LEVEL PLATING
ZODIAC HURRICANE (11) RAM
LIFEBOAT
LOCKER
VAN (E)
DRY TUNNEL
DRY HOLD
PACKAGE 02-101-0-L
TRUNK 02-101-0-L
TRUNK 02-101-0-L
DRY TUNNEL
DRY HOLD
PACKAGE 02-101-0-L
TRUNK 02-101-0-L
TRUNK 02-101-0-L
DART POT LOCKER
LIFT UNDER LAR 02-102-2-A
SHIP SHACK 02-104-0-E
MAIN ROOM 02-106-0-E
PLATFORM (DAR P/S)
MAGNETIC ROOM 02-107-0-E
DATA ROOM 02-108-0-E
LOCKER P/S
FIXED SUPPLY
TRUNK 02-101-0-L
TRUNK 02-101-0-L
PACKAGE 02-101-0-L
ELECTRONICS ROOM 02-109-0-E
CAPTAIN'S DAY CABIN 02-110-1-L
CAPTAIN'S DAY CABIN 02-110-1-L
CAPTAIN'S DINING ROOM 02-110-1-L
CAPTAIN'S DINING ROOM 02-110-1-L
CAPTAIN'S DINING ROOM

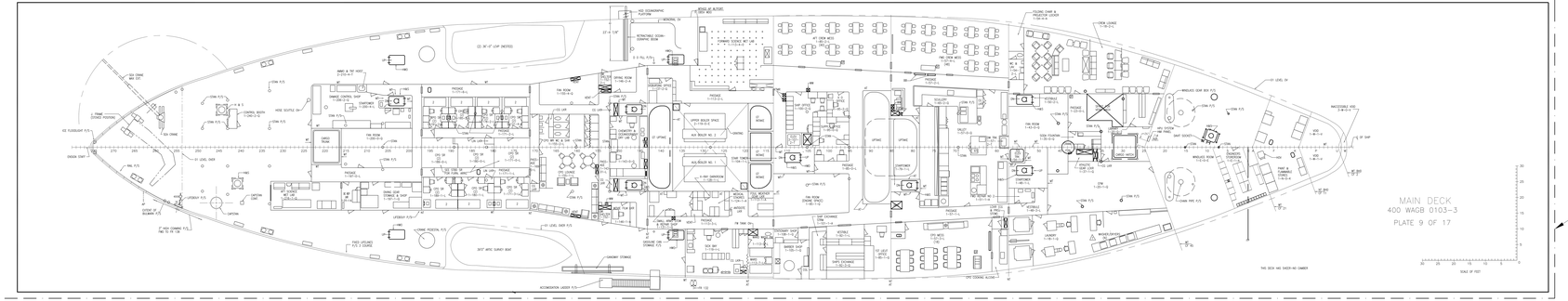

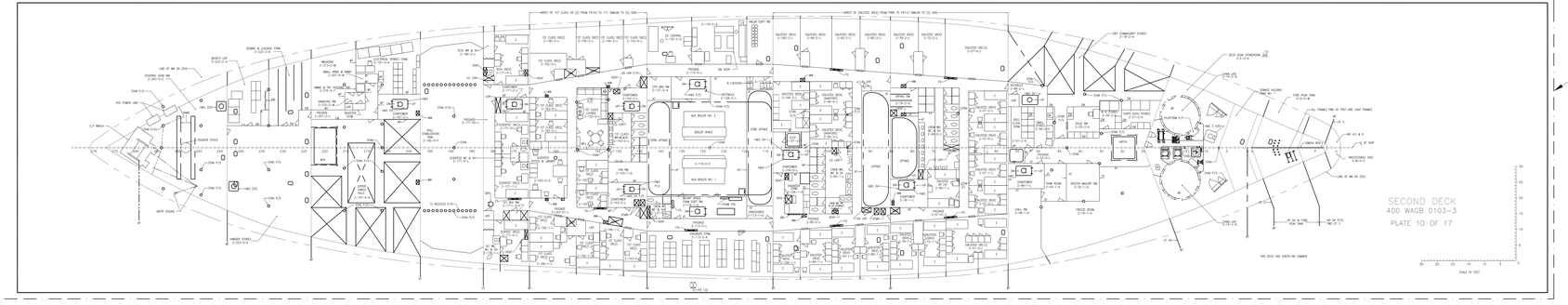

REVISIONS							
REV	SHT	ZONE	ITEM	DESCRIPTION		DATE	APRVD

U.S. COAST GUARD HEADQUARTERS WASHINGTON, D.C. 20593

NAVAL ENGINEERING DIVISION

400' WAGB

BOOKLET OF GENERAL PLANS
MAIN & SECOND DECKS

SIZE	FSCM CAGE NO.	U.S.C.G. DRAWING NO.	REV
A4	81340	400 WAGB 0103-3	NC

SCALE NOT TO SCALE | SHEET 1 OF 1

DWG NO 400 WAGB 0103-3 | SH 0 | REV NC

SCALE FACTOR ELECTRONIC FILENAME
.50 T:\ACDWG\EP_DEV\C10\400 DWG

REVISIONS						
REV	SHT	ZONE	ITEM	DESCRIPTION	DATE	APRVD

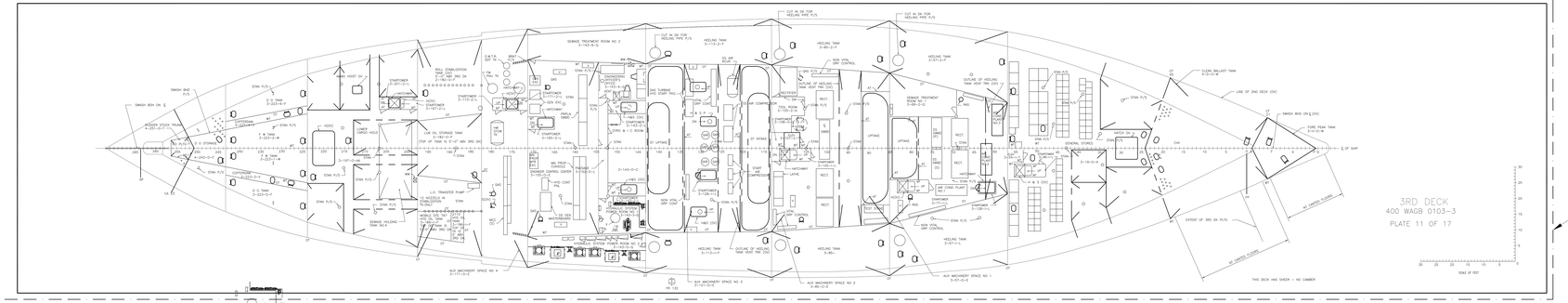

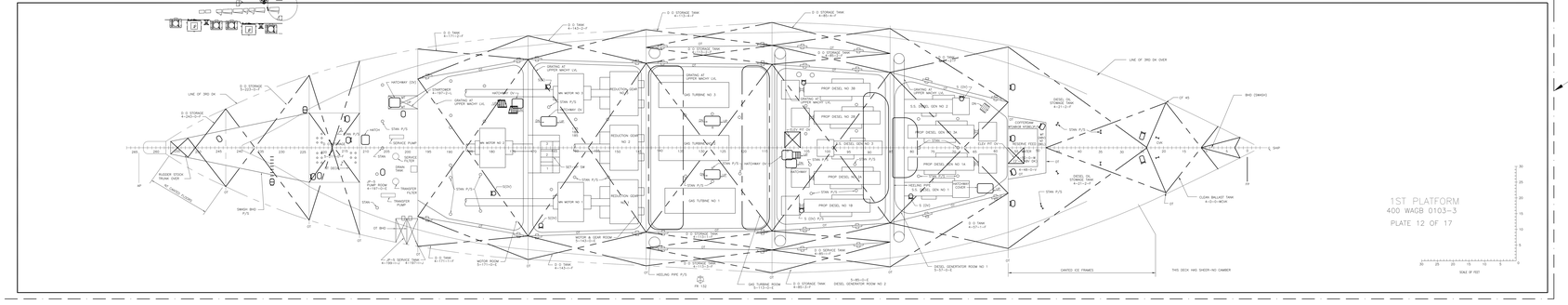

DWG NO	SH	REV
400 WAGB 0103-3	7	A03

U.S. COAST GUARD HEADQUARTERS WASHINGTON, D.C. 20593

NAVAL ENGINEERING DIVISION

400' WAGB
BOOKLET OF GENERAL PLANS
THIRD DECK &
FIRST PLATFORM

SIZE	FICHE CASE NO.	U.S.C.G. DRAWING NO.	REV
A4	81340	400 WAGB 0103-3	A03

SCALE 1/4" = 1'-0" | TAKE OFF | SHEET | OF

SCALE FACTOR ELECTRONIC FILEMAKE
.50 1.42DRAWER,DRSCI1STND.DWG

DWG NO 400 WAGB 0103-2 | SH 7 | REV A03

DWG NO 400 WAGB 0103-3 | SH 7 | REV A03

REVISIONS						
REV	SHT	ZONE	ITEM	DESCRIPTION	DATE	APRVD

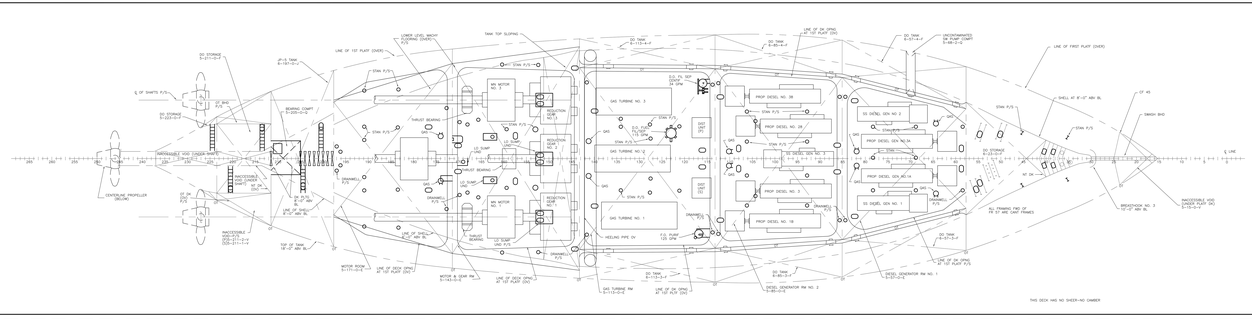

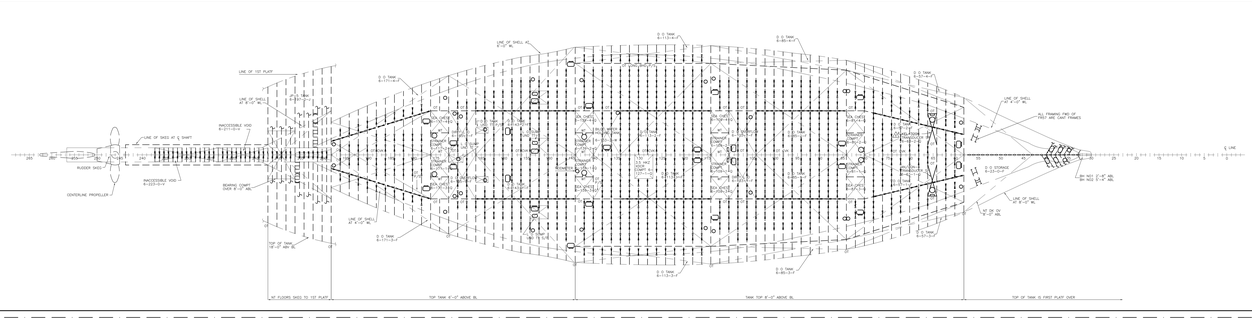

U.S. COAST GUARD HEADQUARTERS WASHINGTON, D.C. 20593

NAVAL ENGINEERING DIVISION

400' WAGB
BOOKLET OF GENERAL PLANS
TANK TOP &
DOUBLE BOTTOM

SIZE	FSCM CAGE NO.	U.S.C.G. DRAWING NO.	REV
A4	81340	400 WAGB 0103-3	

SCALE 1/8"=1'-0" | FILE SET: | SHEET 1 OF 1

DWG NO	SH	REV
400 WAGB 0103-3	0	0

SCALE FACTOR ELECTRONIC FILEGRAM
SH: \LASS-WAGB_103_3_0_-_1.DWG

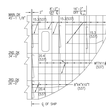

TRANSV OT @ WT BHD FR 243
PORT SIDE LKG AFT

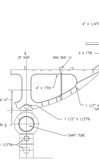

ICE FR 225
PORT LKG AFT

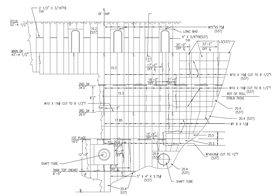

TRANSV OT,WT & NT BHD FR 197
PORT LKG AFT

ICE FR 170
PORT LKG AFT

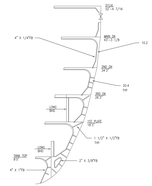

ICE FR 131
STBD LKGFWD

NOTE:
ALL DK HATS SHOW ⊥ ℄ OF SHIP

TYPICAL SECTIONS
400 WAGB 0103-3
PLATE 15 OF 17

SCALE OF FEET

CUT LINE

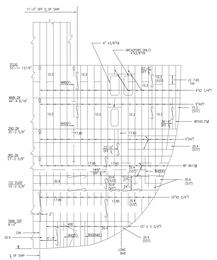

TRANSV BHD FR 85
STBD SIDE LKG FWD

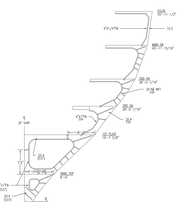

NT CANT FRAME 65
STBD SIDE SHOWN LKG FWD

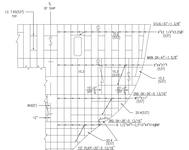

CANTED WT BHD CF-45
STBD SIDE LKG FWD

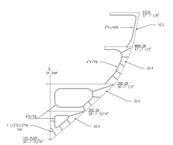

CF 37
STBD LKG FWD

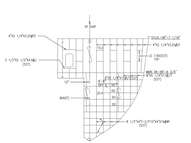

CANTED WT BHD CF-21
STBD SIDE LKG FWD

NOTE:
ALL DK HATS SHOW ⊥ ℄ OF SHIP

TYPICAL SECTIONS
400 WAGB 0103-3
PLATE 16 OF 17

SCALE OF FEET

CUT LINE

REVISIONS						
REV	SHT	ZONE	ITEM	DESCRIPTION	DATE	APPROV

U.S. COAST GUARD HEADQUARTERS WASHINGTON, D.C. 20593
NAVAL ENGINEERING DIVISION

400' WAGB
BOOKLET OF GENERAL PLANS
TYPICAL SECTIONS

SIZE	ITEM CODE NO.	U.S.C.G. DRAWING NO.	REV
A1	81340	400 WAGB 0103-3	

SCALE 1/4"=1'-0" (14.33") SHEET 3 OF 17

DRG NO. 400 WAGB 0103-3 SH 3 REV 0 TV

SCALE FACTOR ELECTRONIC FILENAME
.25 EXCHANGE\400-0103-03.DWG

400 WAGB 0103-2

400 WAGB 0103-4

400 WAGB 0103-5

REVISIONS						
REV	SHT	ZONE	ITEM	DESCRIPTION	DATE	APRVD

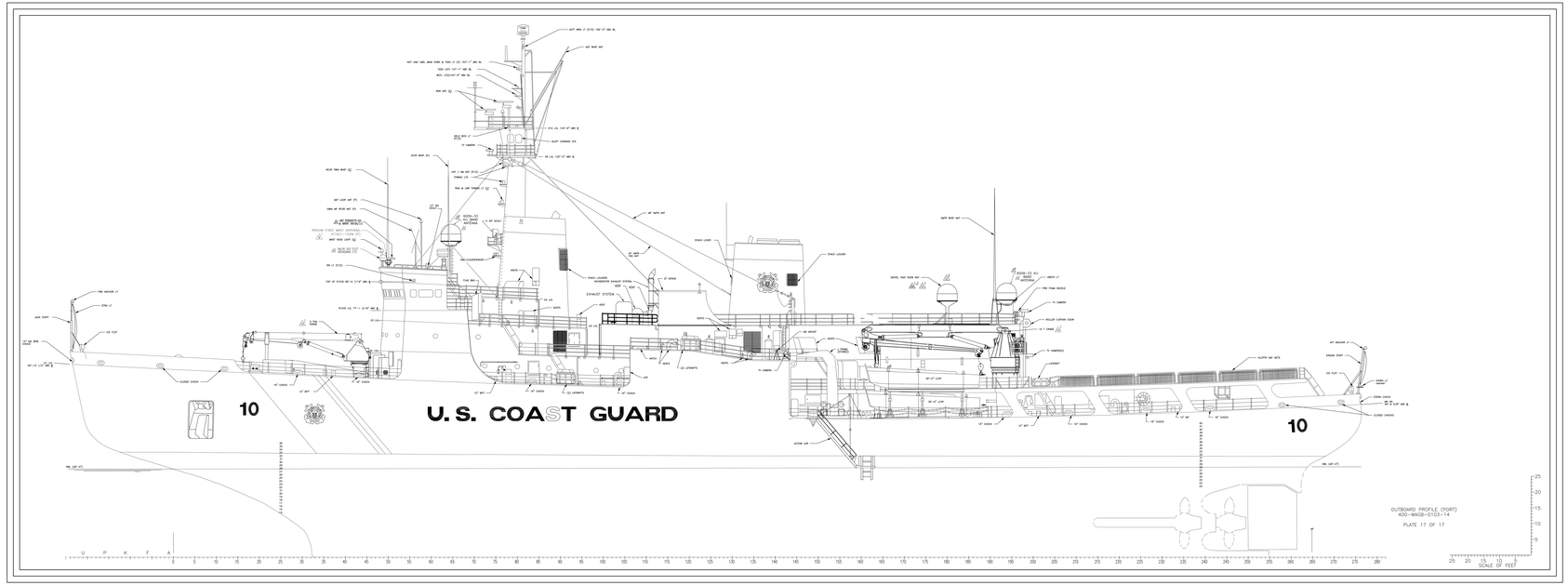

U.S. COAST GUARD HEADQUARTERS WASHINGTON, D.C. 20593

NAVAL ENGINEERING DIVISION

400' WAGB

BOOKLET OF GENERAL PLANS

OUTBOARD PROFILE

PORT

SIZE	FSCM CAGE NO.	U.S.C.G. DRAWING NO.	REV
E1	81340	400-WAGB-0103-3	AD

SCALE 1/8"=1'-0" SHEET 3 OF 3

DWG NO 400-WAGB-0103-3 SH 3 REV AD

SCALE FACTOR ELECTRONIC FILENAME

96 "C400-WAGB_103_3_10_-_AB.DWG"

DWG NO 400-WAGB-0103-3 SH 3 REV AD

DWG NO E-4016-BOWM SH DWG